





















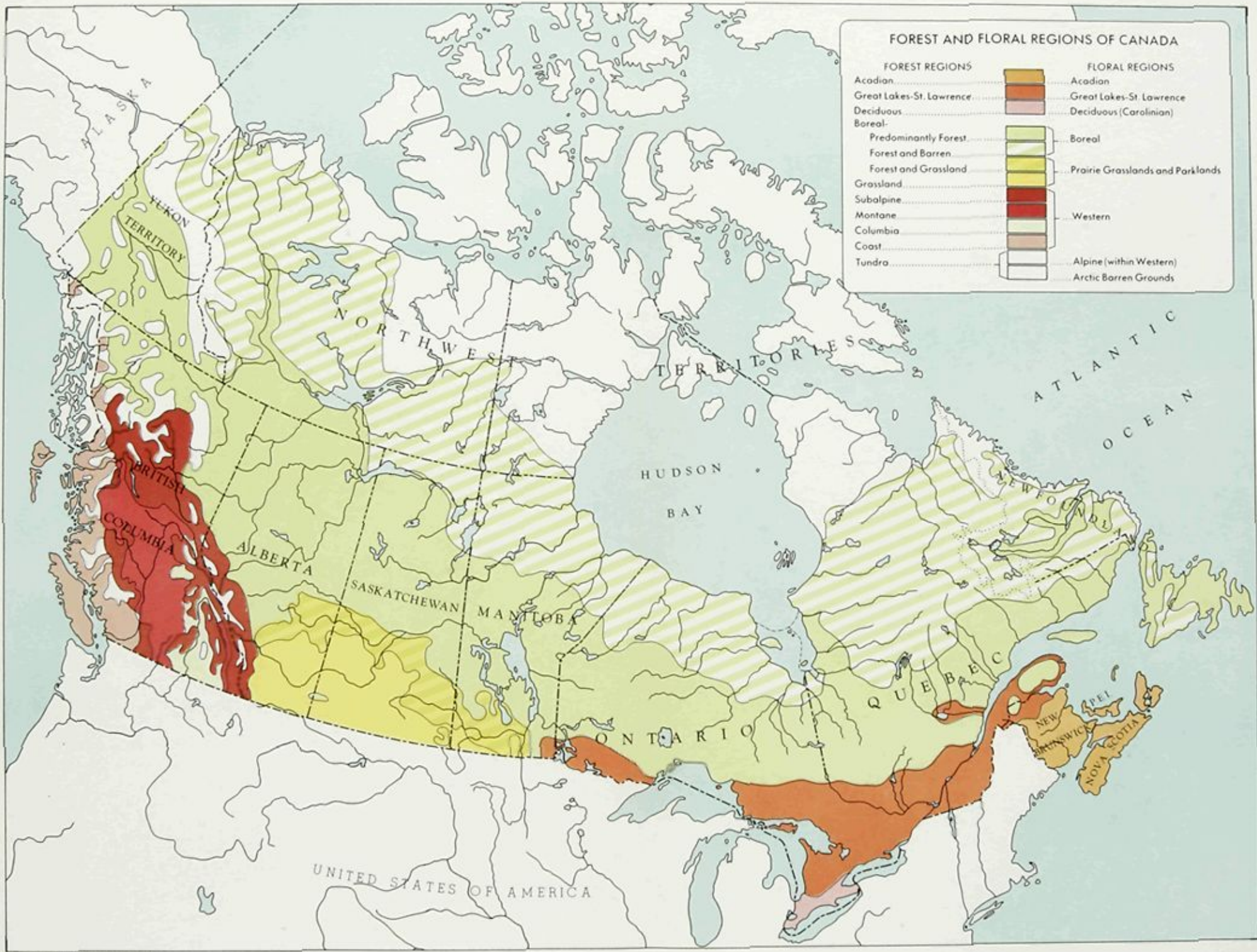


### FOREST AND FLORAL REGIONS OF CANADA

FOREST REGIONS		FLORAL REGIONS	
Acadian		Acadian	
Great Lakes-St. Lawrence		Great Lakes-St. Lawrence	
Deciduous		Deciduous (Carolinian)	
Boreal-		Boreal	
Predominantly Forest		Boreal	
Forest and Barren		Prairie Grasslands and Parklands	
Forest and Grassland		Prairie Grasslands and Parklands	
Subalpine		Western	
Montane		Western	
Columbia		Western	
Coast		Alpine (within Western)	
Tundra		Arctic Barren Grounds	



Drawn and Printed by the Surveys and Mapping Branch  
Department of Mines and Technical Surveys, Ottawa